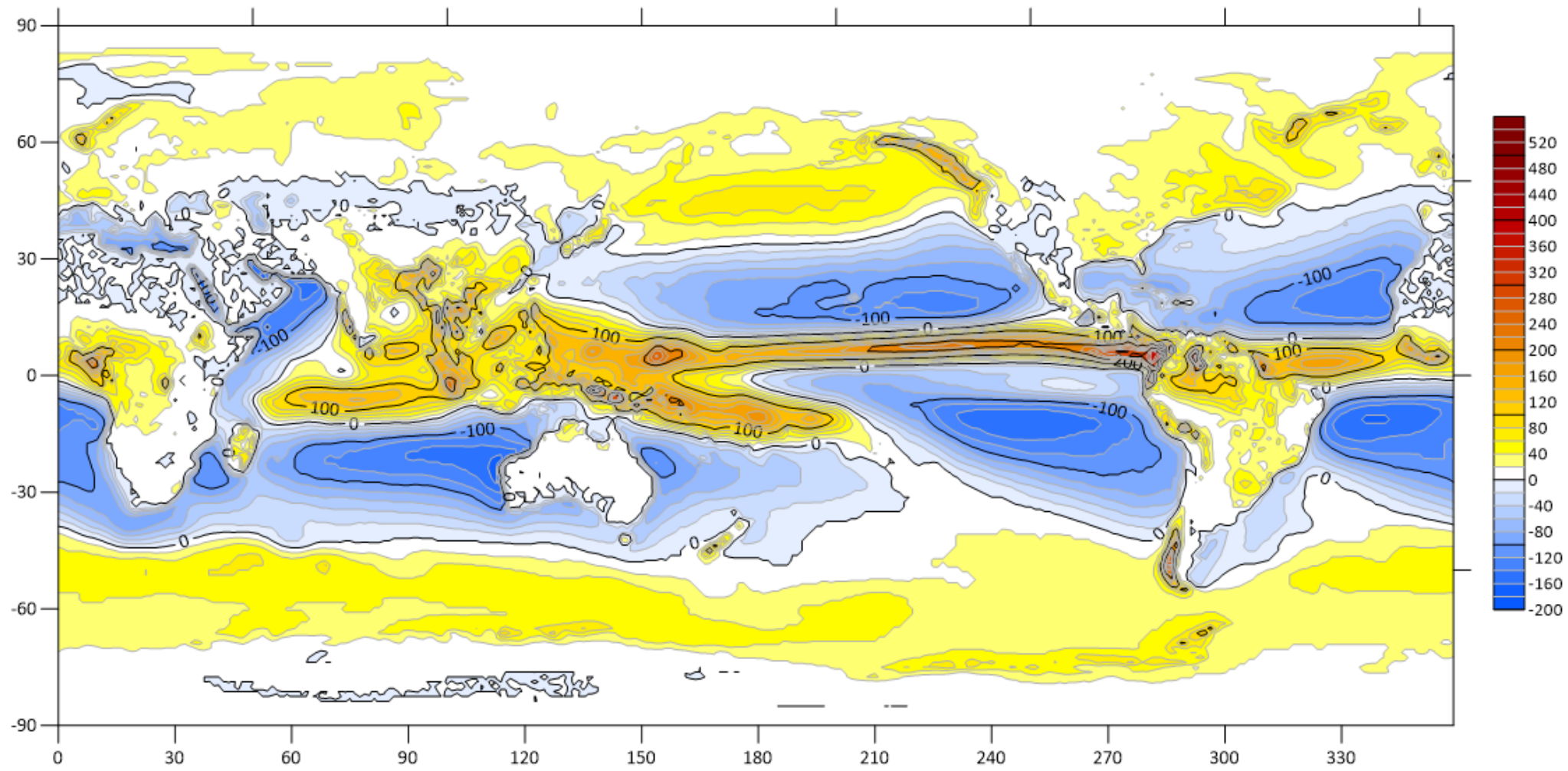
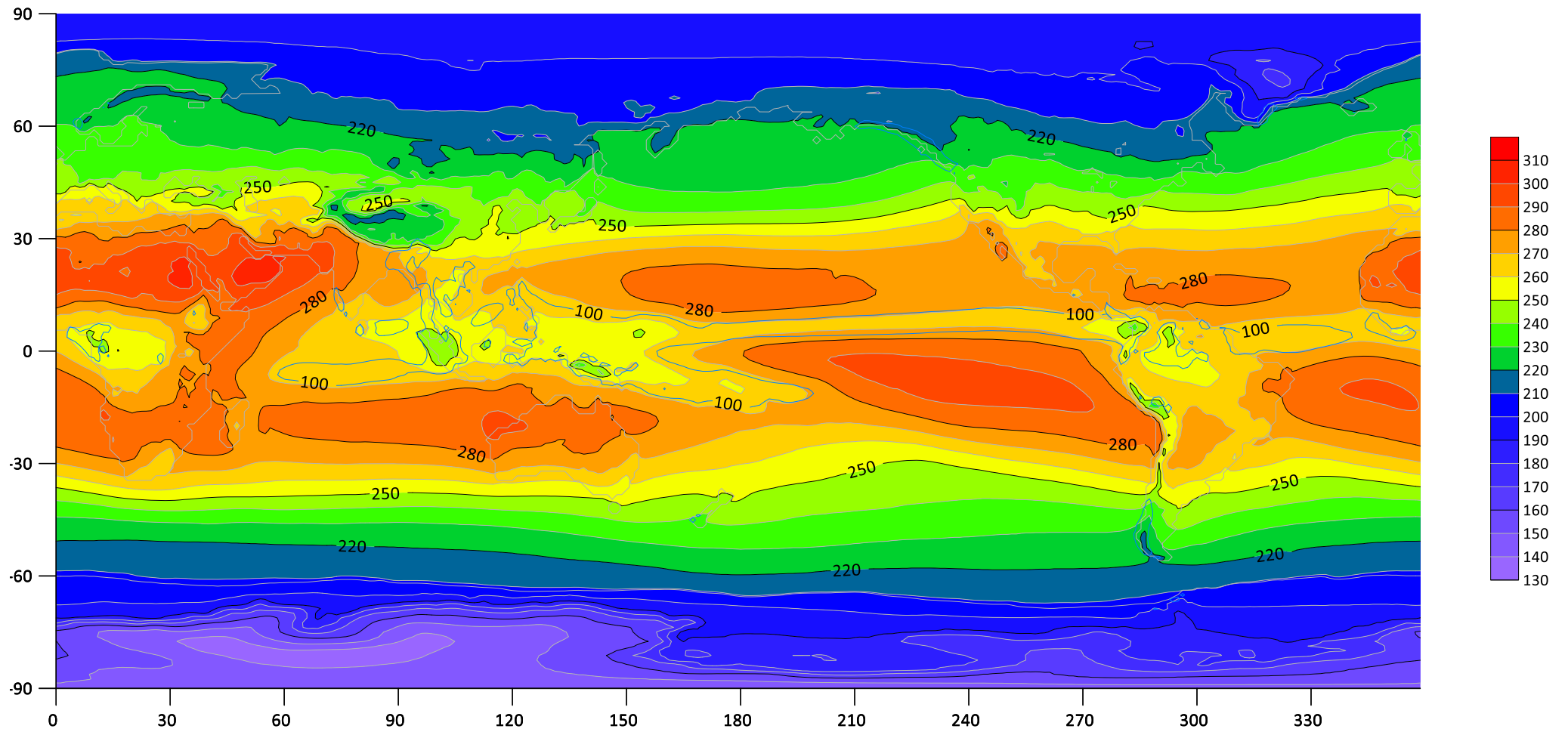


# Precipitation minus evaporation ( $\text{W/m}^2$ ), 1981-2010

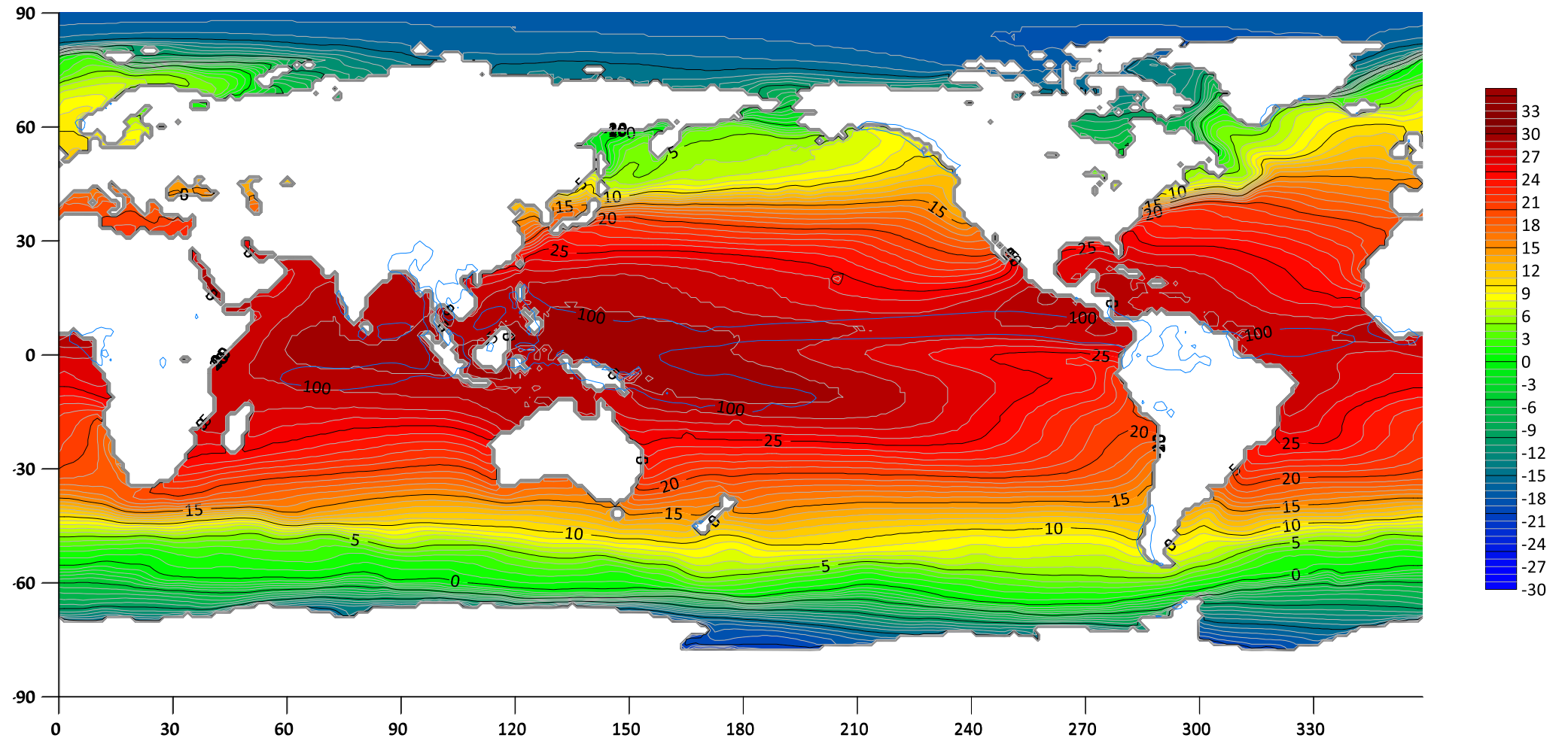
Based on data from JRA-55 atlas, (<http://jra.kishou.go.jp/JRA-55/atlas/en/>)



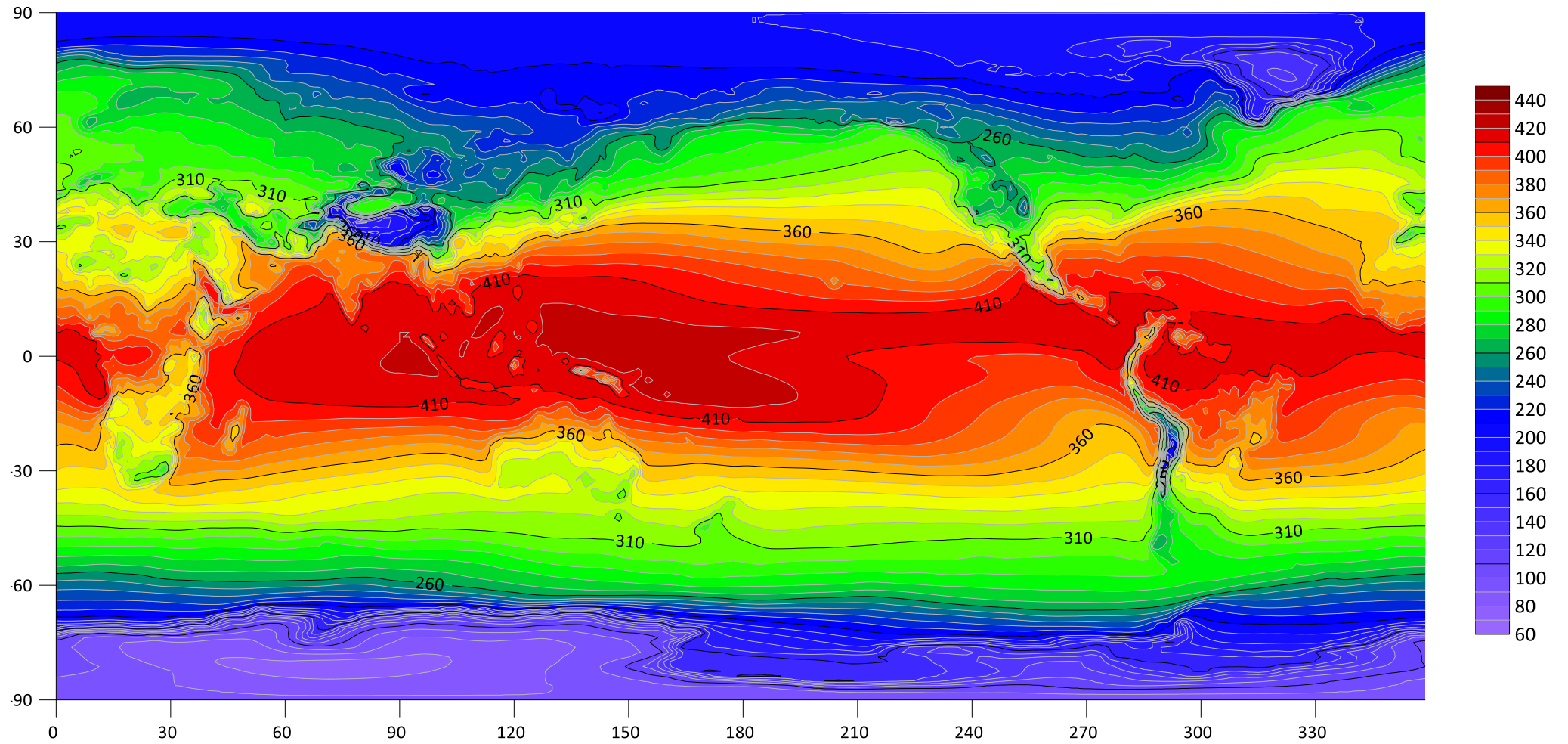
OLR and the 100-contour in blue from Precip-minus-Evap



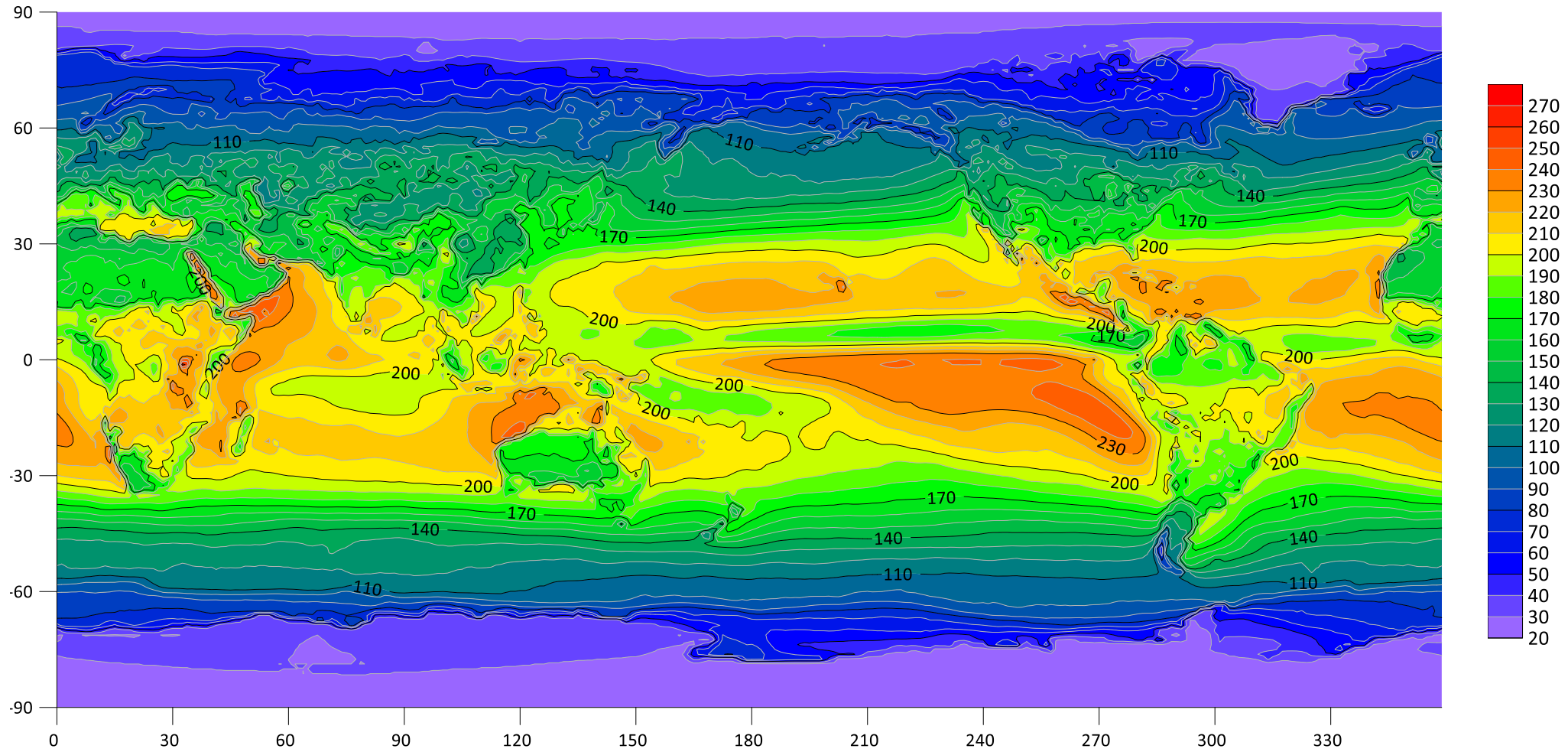
SST and the 100-contour in blue from Precip-minus-Evap

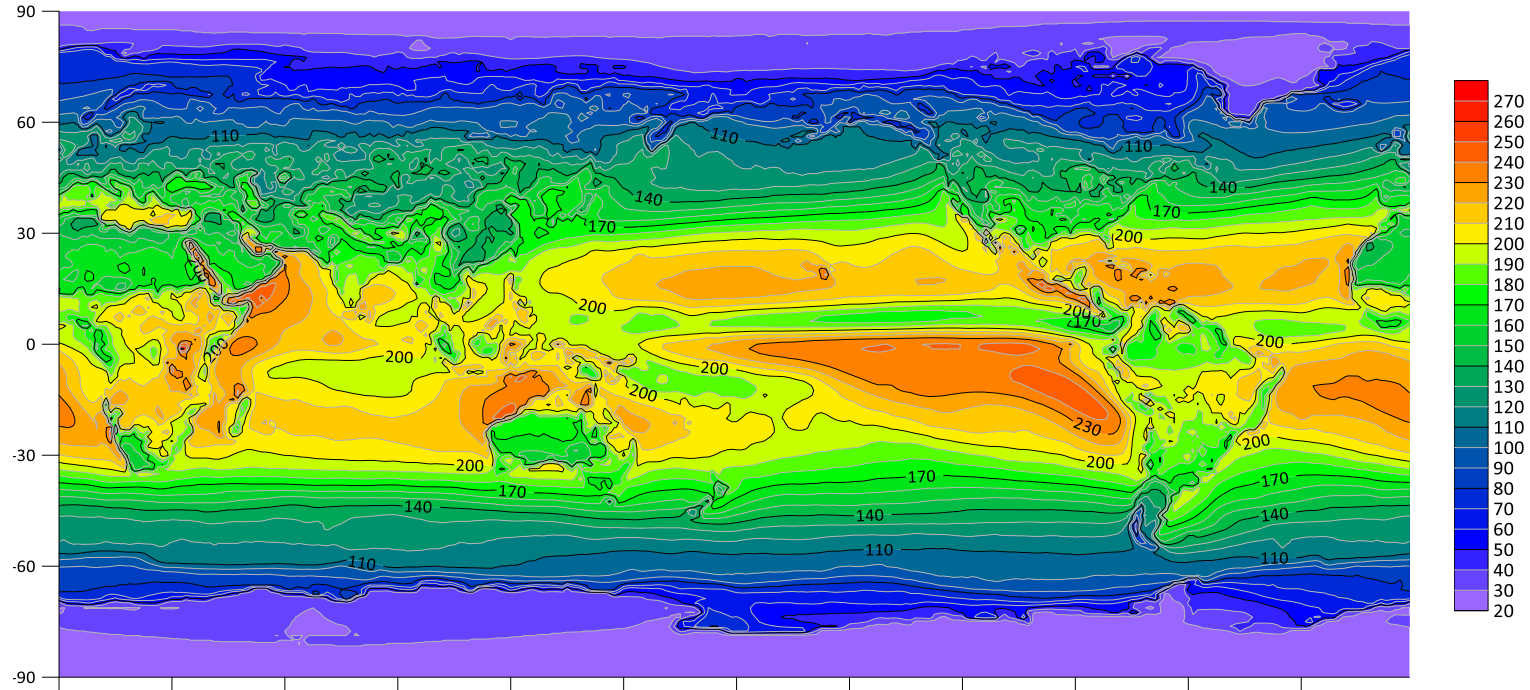


LW down at surface

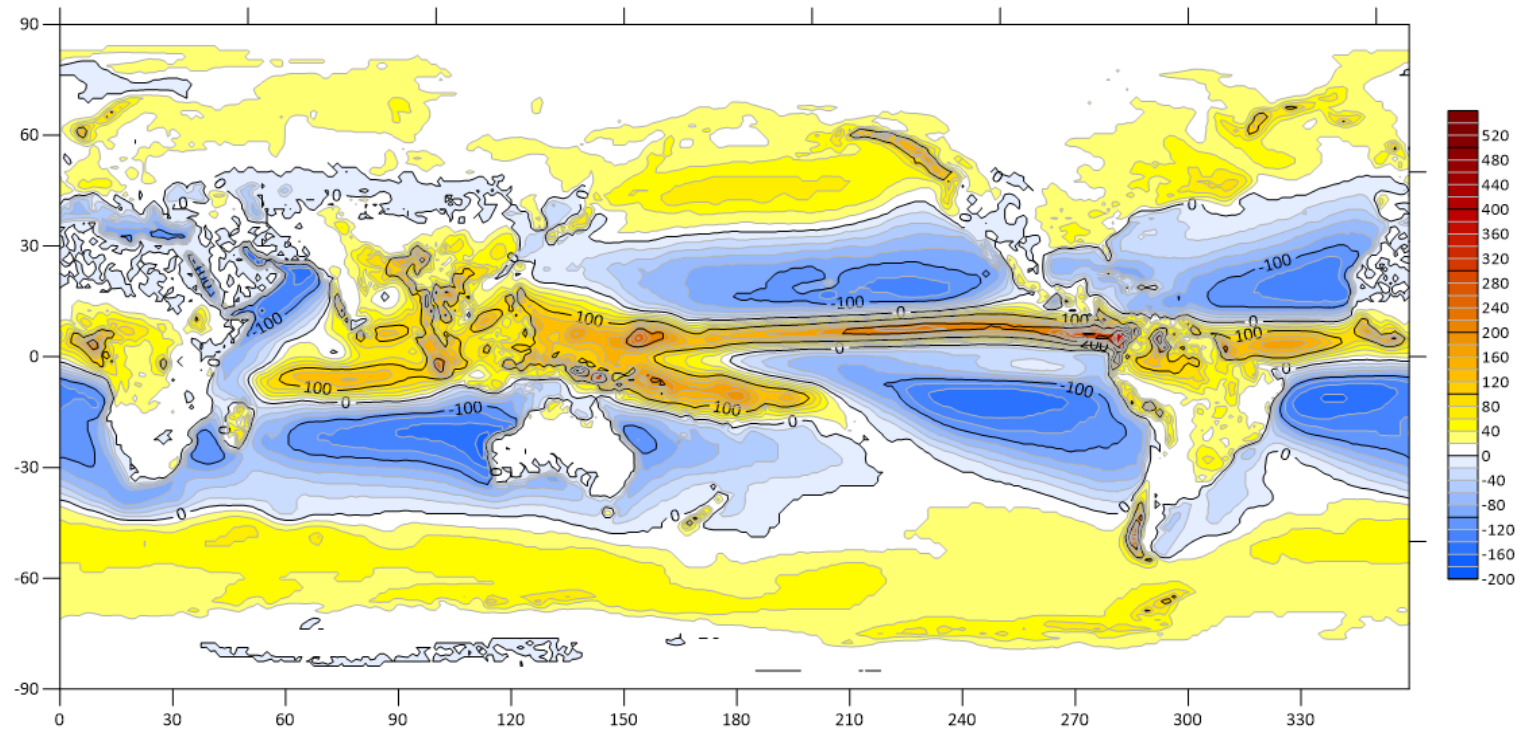


Net SW down at surface





SW



Precip-evap